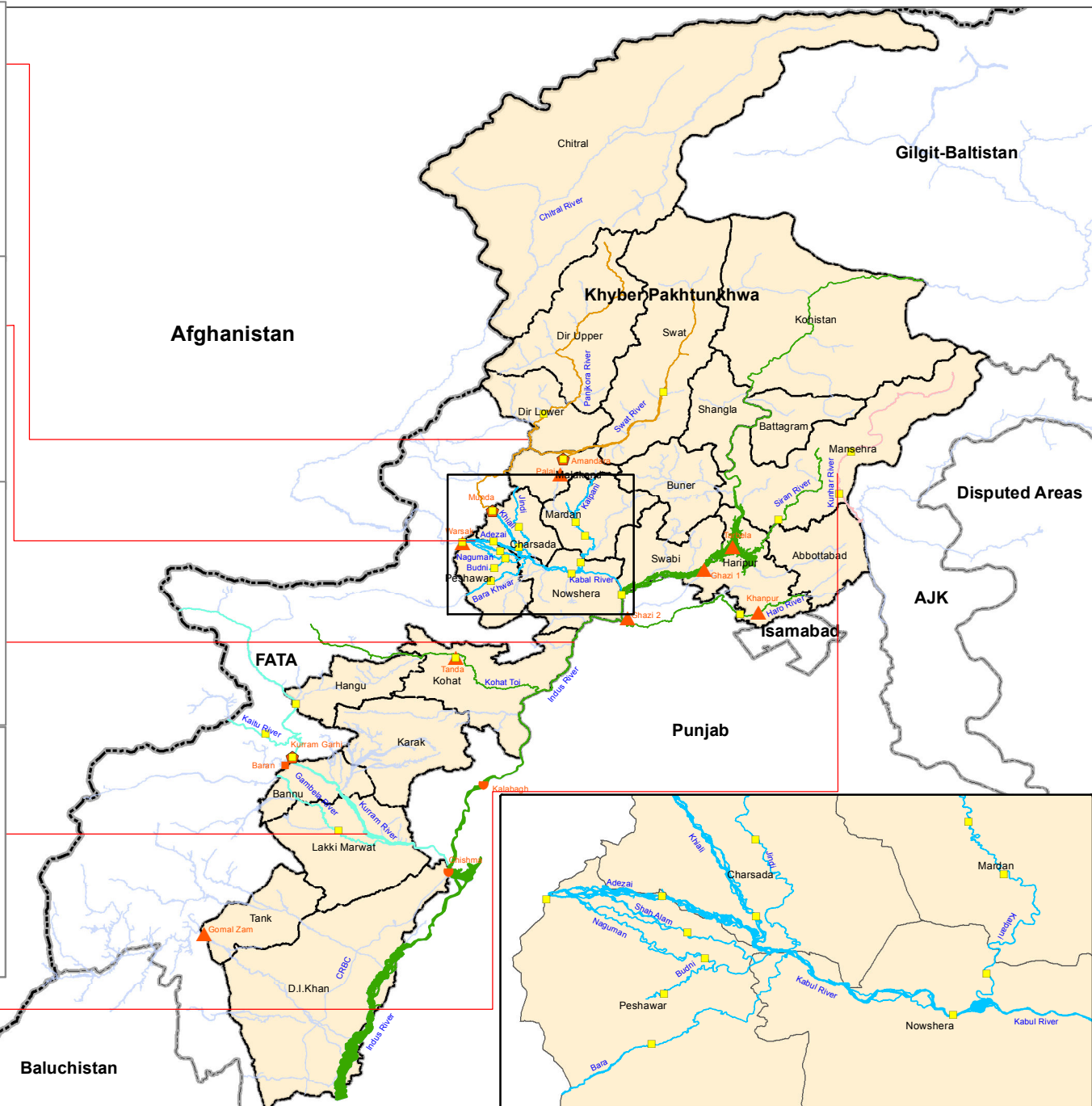
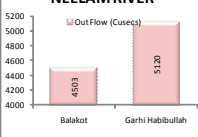
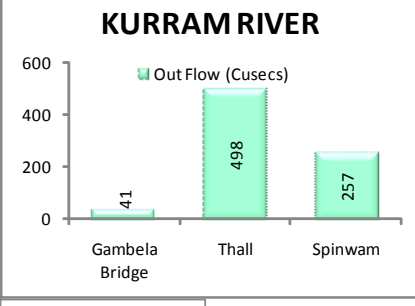
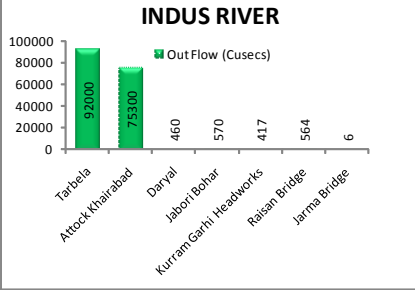
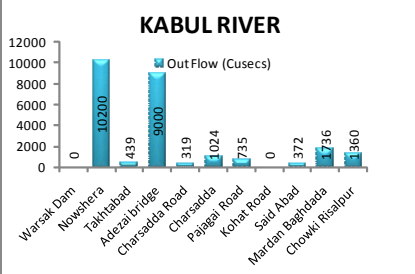
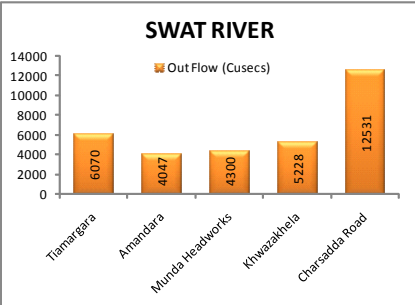


Khyber Pakhtunkhwa - Daily Flood Report

Date (29 09 2011)



Boundary

- International
- Provincial/FATA
- District/Agency
- Gauge Location
- Swat River
- Kabul River
- Indus River
- Kurram River
- Nelum River
- Dam
- Headworks
- Barrage
- Lake

IMMAP USAID

Map Doc Name: IMMAP_PAK_KP Daily Flood Report_v01_29092011

Creation Date: 29-09-2011

Projection/Datum: GCS_WGS_1984/ D_WGS_1984

Web Resources: <http://www.immap.org>

Nominal Scale at A4 paper size: 1:3,500,000

Map data source(s): Hydrology Irrigation Division Peshawar Gov: KP Flood Cell, UNOCHA

Disclaimers: The designations employed and the presentation of material on this map do not imply the expression of any opinion whatsoever on the part of the NDMA, PDMA or IMMAP concerning the legal status of any country, territory, city or area or of its authorities, or concerning the delimitation of its frontiers or boundaries.

